

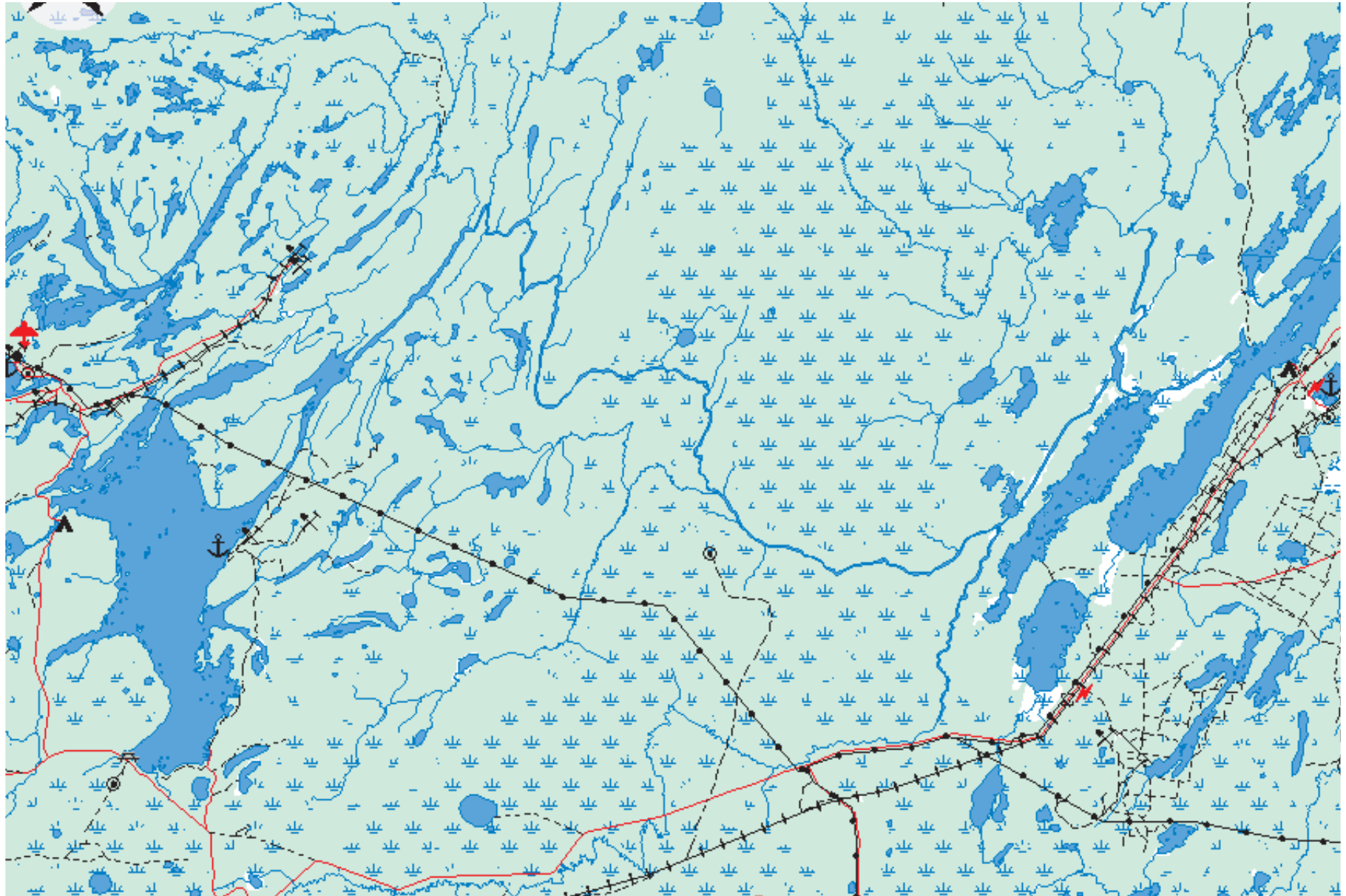
# Grass River: Wekusko to Wabowden

prepared by Jason Hildebrand  
<jason@opensky.ca>  
last modified 2008-08-10

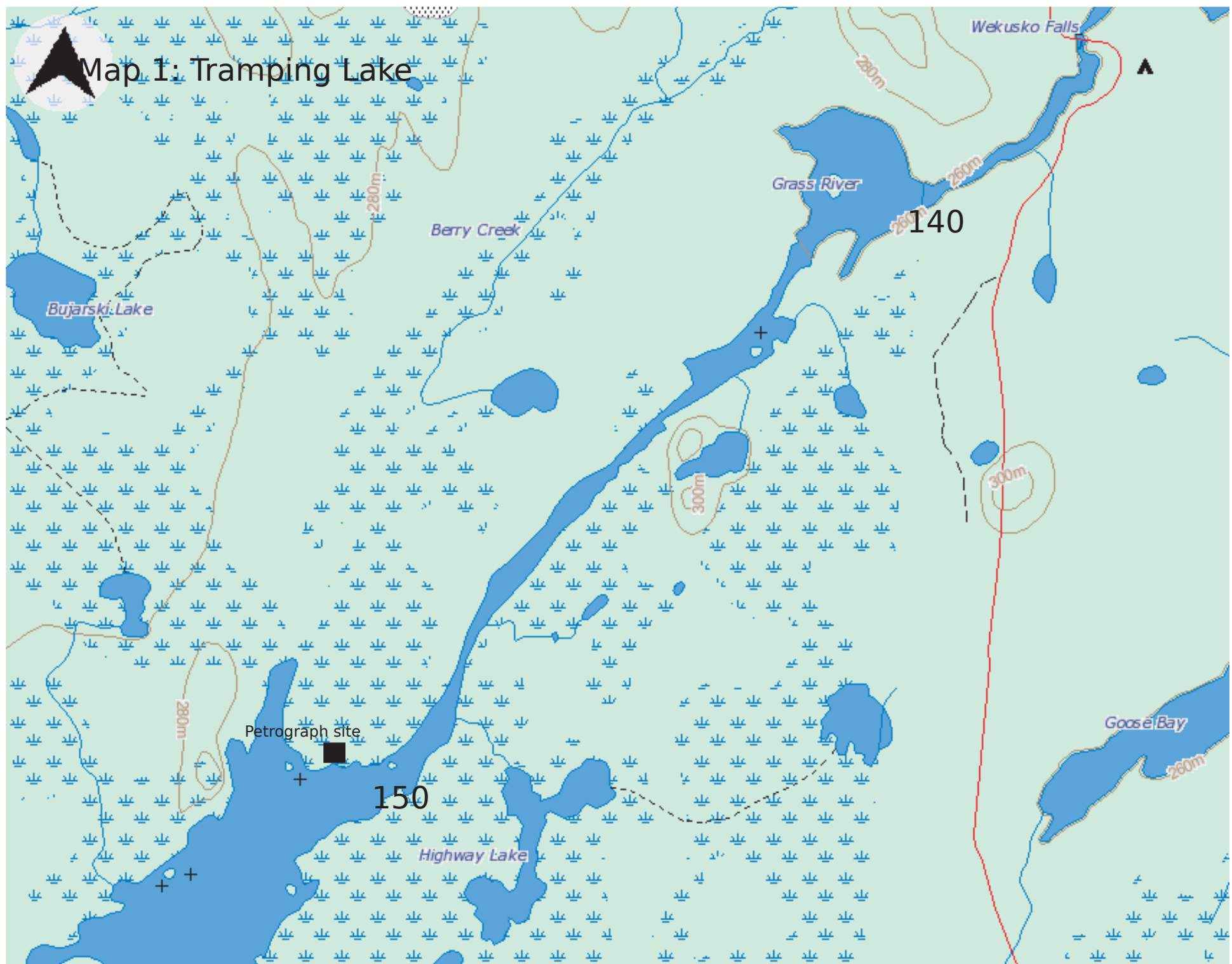
Map data © Department of Natural  
Resources Canada. All rights reserved.

Features on map compiled from following sources:

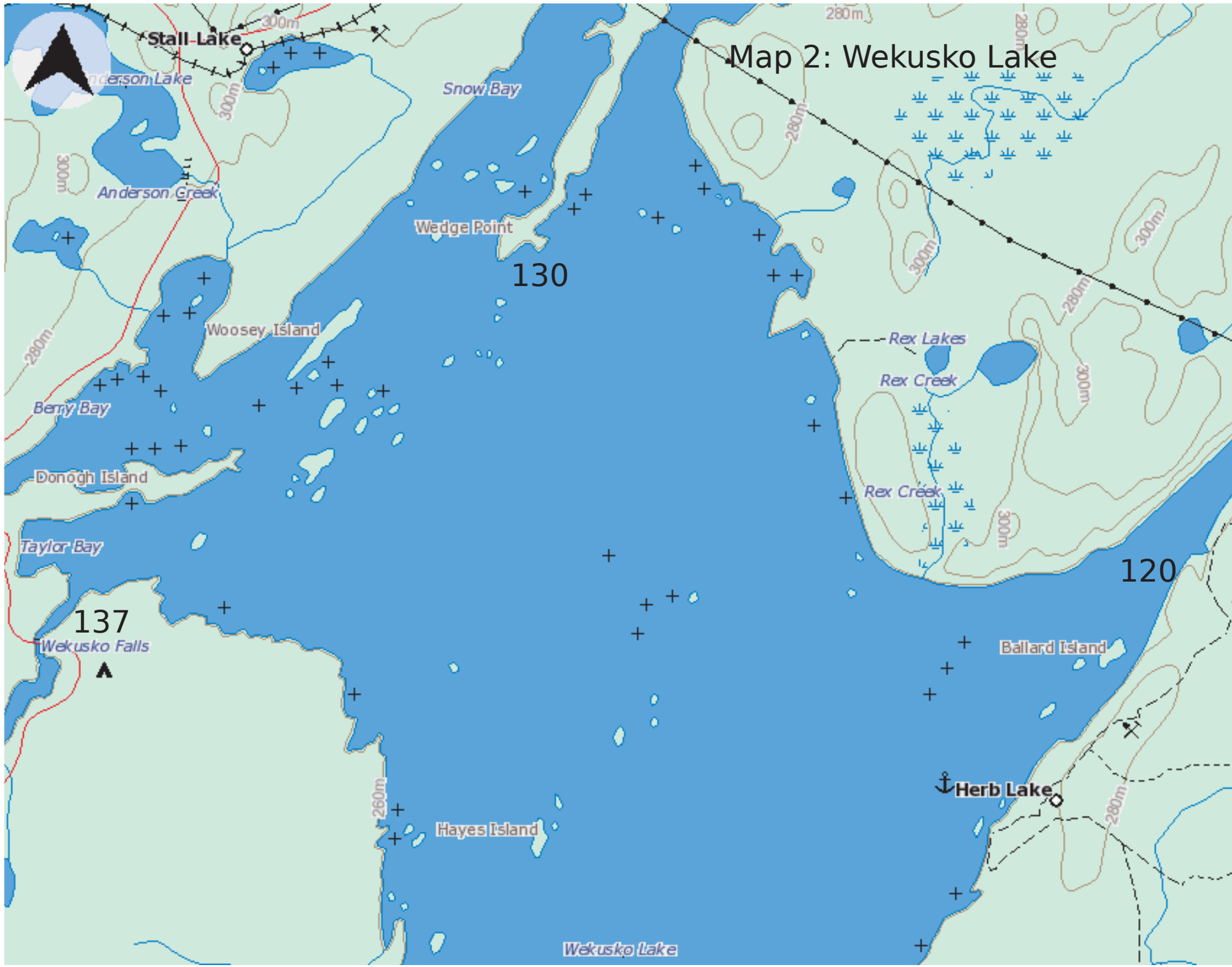
- Bérard, Réal. 1971. Grass River Canoe Route. Manitoba Department of Natural Resources, Parks Branch.
- Wilson, Hap and Stephanie Aykroyd. 1998. Wilderness Rivers of Manitoba. Journey by Canoe through the Land where the Spirit Lives. Canadian Recreational Canoeing Association. Merrickville, Ontario. ISBN 1-895465-26-5

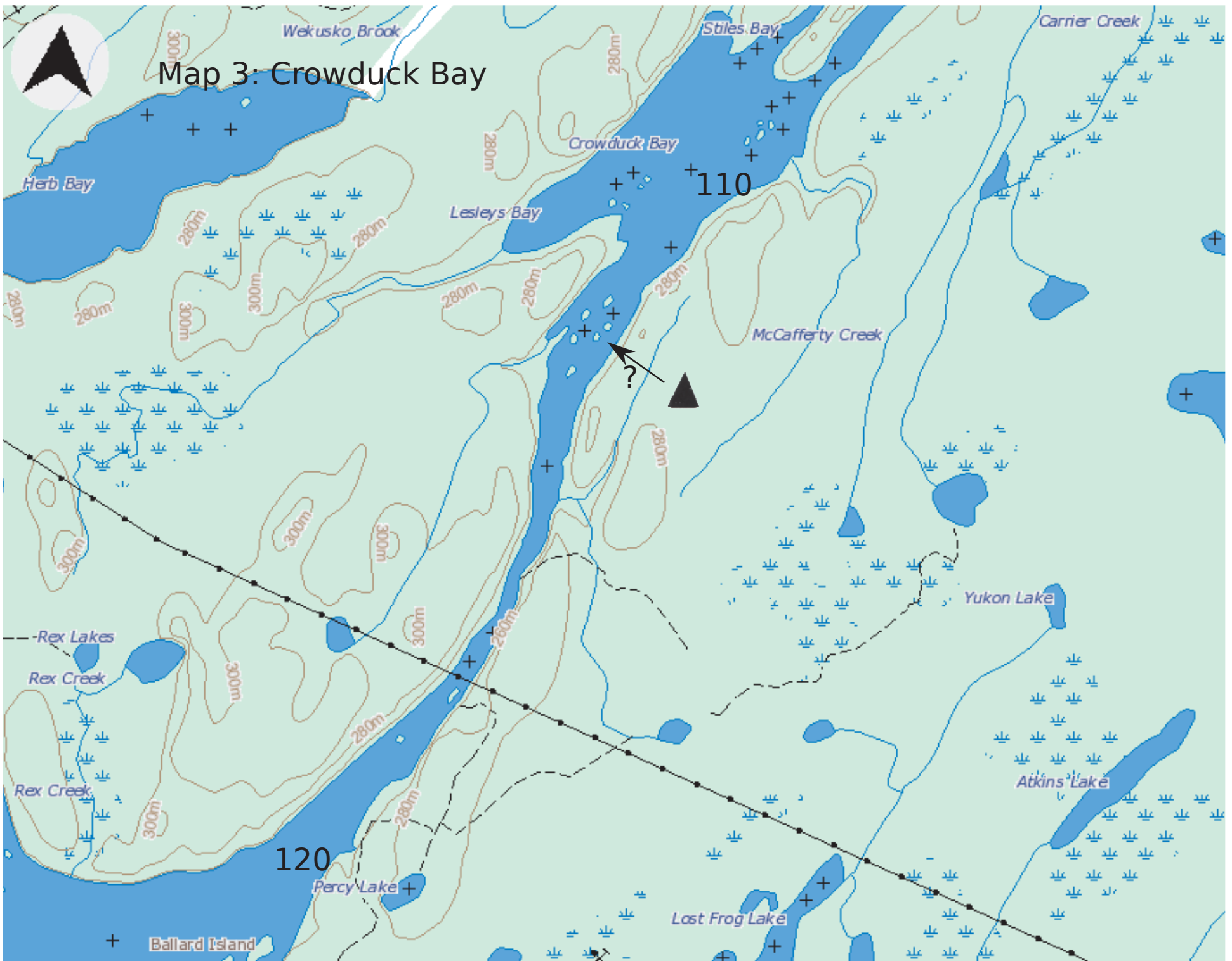


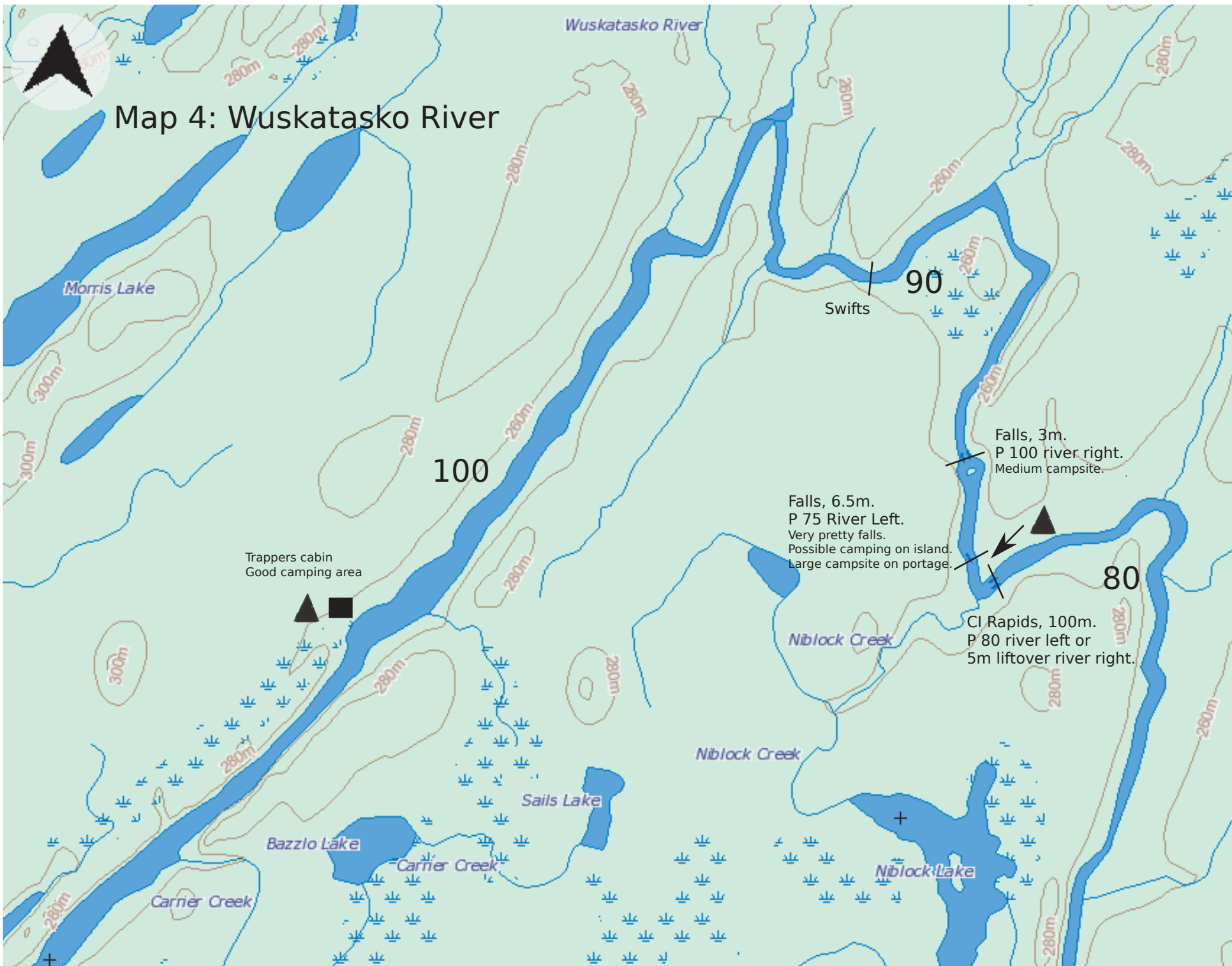
# Map 1: Tramping Lake



# Map 2: Wekusko Lake

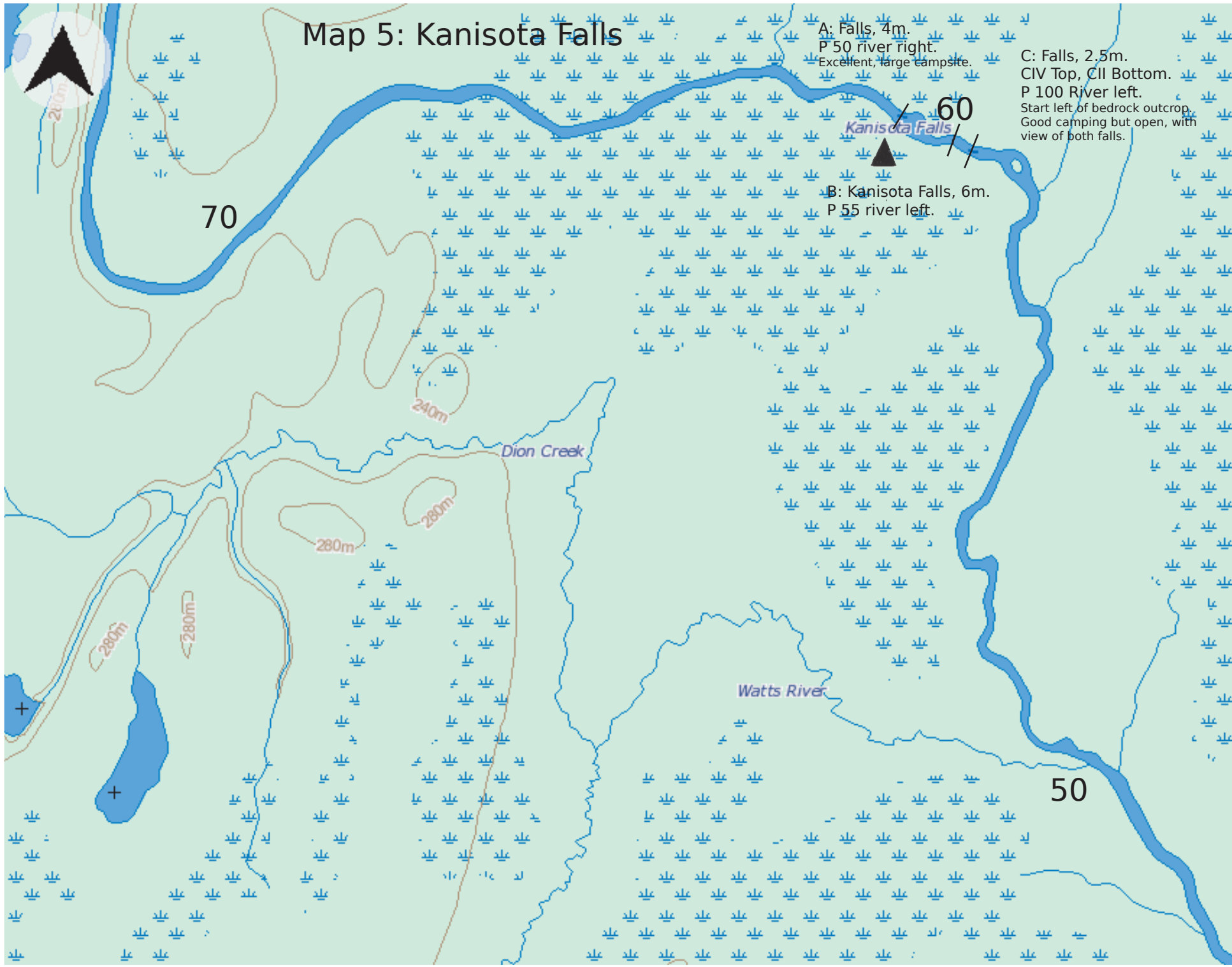






Map 4: Wuskatasko River

# Map 5: Kanisota Falls



A: Falls, 4m.  
P 50 river right.  
Excellent, large campsite.

B: Kanisota Falls, 6m.  
P 55 river left.

C: Falls, 2.5m.  
CIV Top, CII Bottom.  
P 100 River left.  
Start left of bedrock outcrop.  
Good camping but open, with  
view of both falls.

60

70

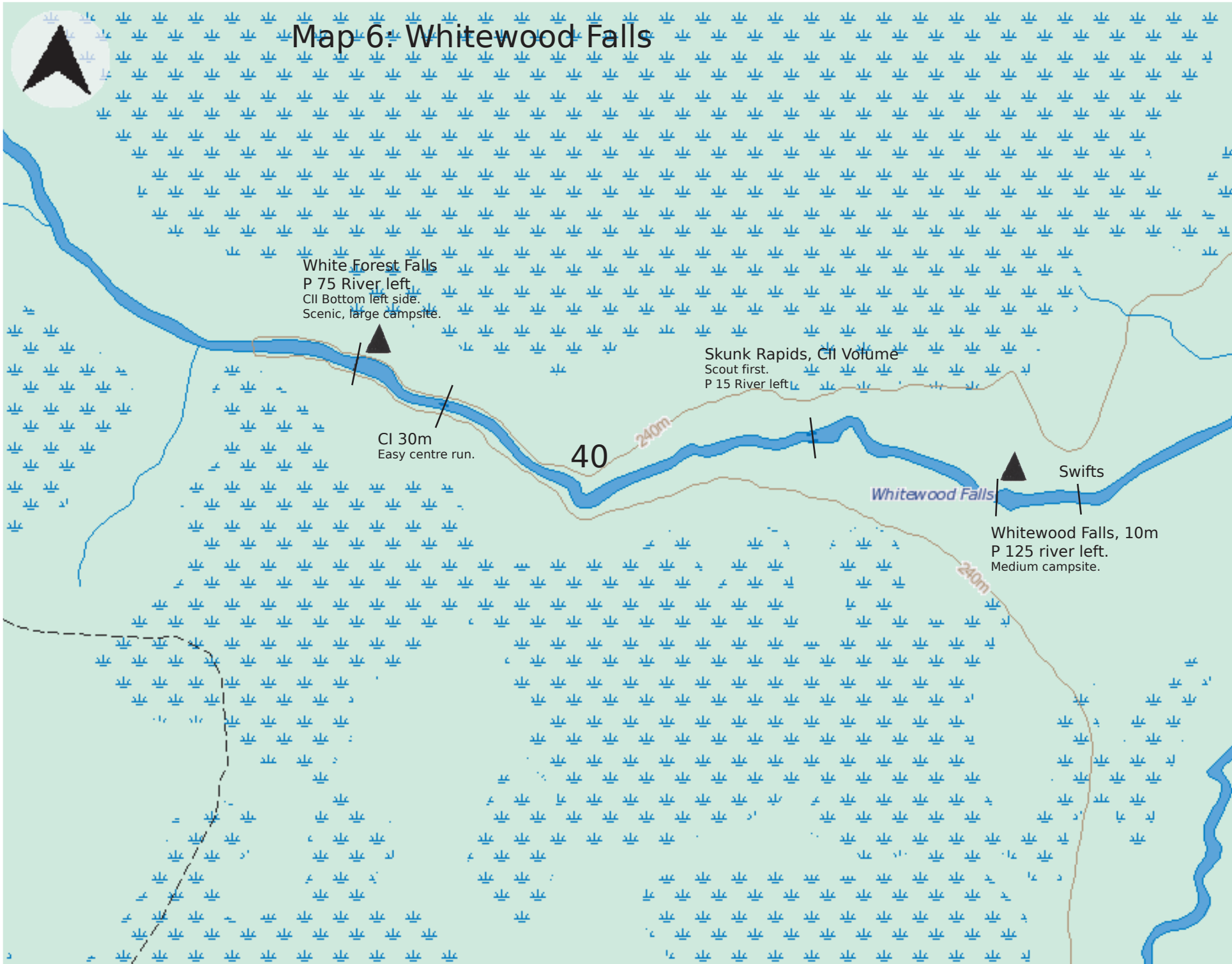
50

Dion Creek

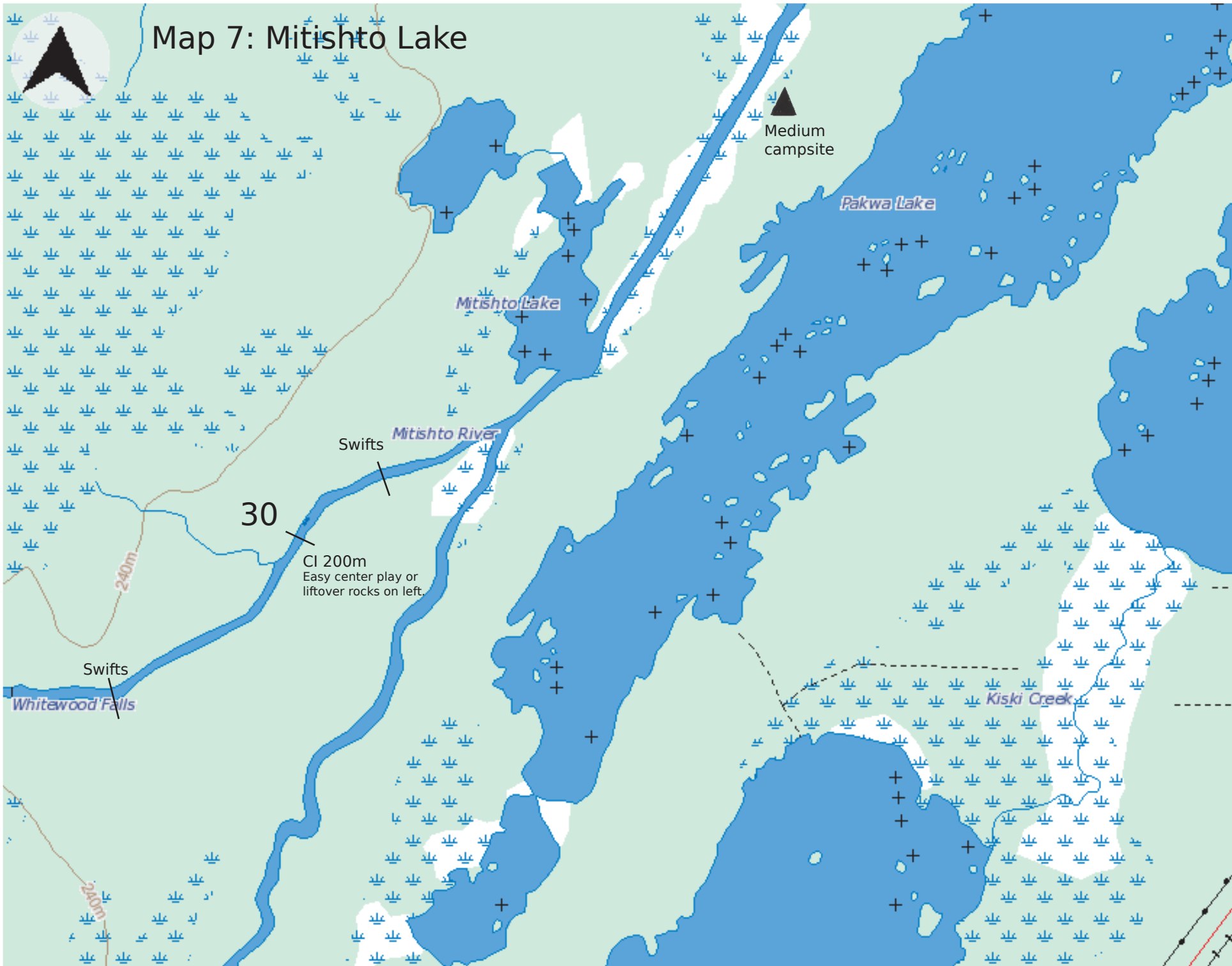
Watts River

Kanisota Falls

# Map 6: Whitewood Falls



# Map 7: Mitishto Lake



# Map 8: Pakwa Lake

